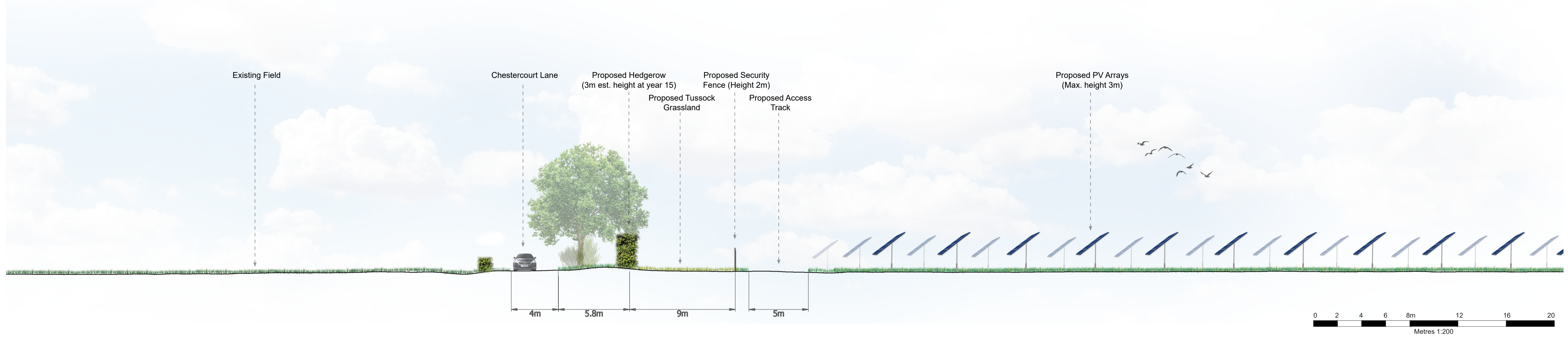
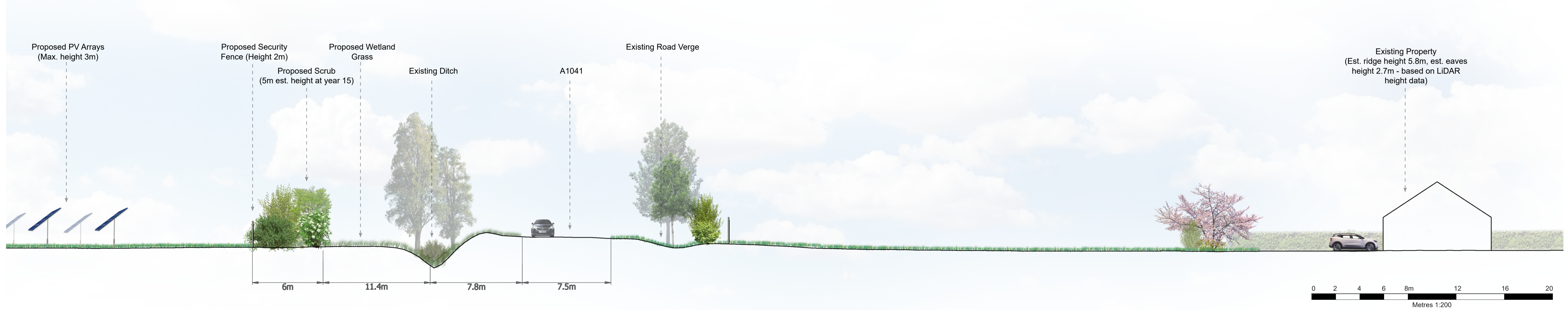


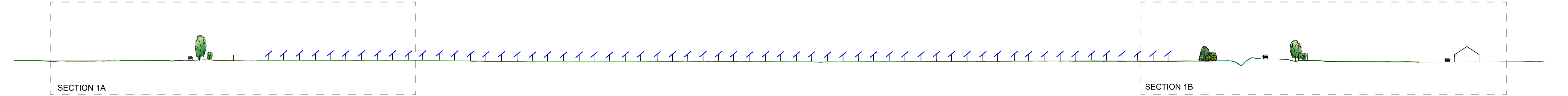
ILLUSTRATIVE SECTION 1A



ILLUSTRATIVE SECTION 1B




OVERALL SECTION 1 (NOT TO SCALE)



SECTION LOCATION MAP (NOT TO SCALE)





HELIOS RENEWABLE ENERGY PROJECT

ILLUSTRATIVE LANDSCAPE SECTIONS

SECTION 1: A1041 TO CHESTERCOURT LANE, NORTH-WEST OF CAMBLESFORTH

FIGURE 7.24

Scale 1:200 @ A1	Date JUNE 2024
----------------------------	--------------------------



HELIOS RENEWABLE
ENERGY
PROJECT

PINS Document Number:
EN010140/APP/6.2.7.25

Pursuant to:
APFP Regulation 5(2)(a)

**Environmental Statement Figure 7.25:
Illustrative Landscape Sections –
Section 1: A1041 to Chestercourt Lane,
North-West of Camblesforth**

June 2024

